




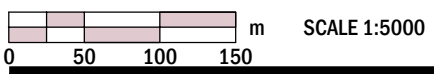


LEGEND

-  Neighbourhood Boundary
-  Multi-Unit Dwelling & Other Excluded Land
-  Zero Lot Line (PPL) Area 1.08 ha
-  Total Residential Area 33.80 ha
- Current PPL Amount 3.20%
-  Total Potential PPL Amount 15.70%

*Note: PPL Area includes existing and currently submitted lands and does not include all potential future Zero Lot Line areas. The configuration of future parks, roads and other land uses is conceptual and may be refined at the time of subdivision.



PPL PROPORTION CONTEXT

**STAGE 12
PRESCOTT NEIGHBOURHOOD**

DEC 19, 2024