A large, stylized teal graphic on the left side of the page, consisting of several overlapping, curved, brushstroke-like shapes that point towards the top right.

Bylaw C-1213-22

Land Use Bylaw

Amendment - Redistricting

DC.14 Westwind Direct
Control District

Third Reading

City of Spruce Grove

Council Meeting

Bylaw C-1213-22

September 26, 2022

A teal dotted line starts from a red dot to the left of the 'Third Reading' header, runs vertically down the left side of the meeting details, and then turns horizontally to the right, ending in a red double arrow pointing right.



Location



Location Aerial

C-1213-22

Proposed Redistricting
Westwind 3



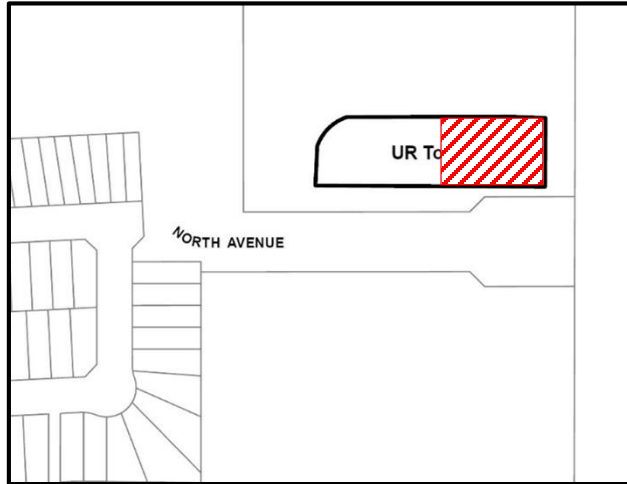
» DC.14 Westwind Direct
Control District

» **Intended Land Use:**
• Residential

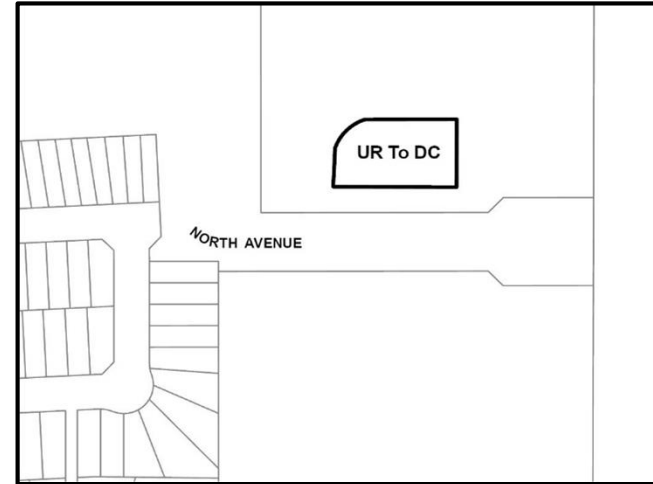




Proposed Bylaw Amendment



2nd Reading Amendment
Area: 0.5 ha

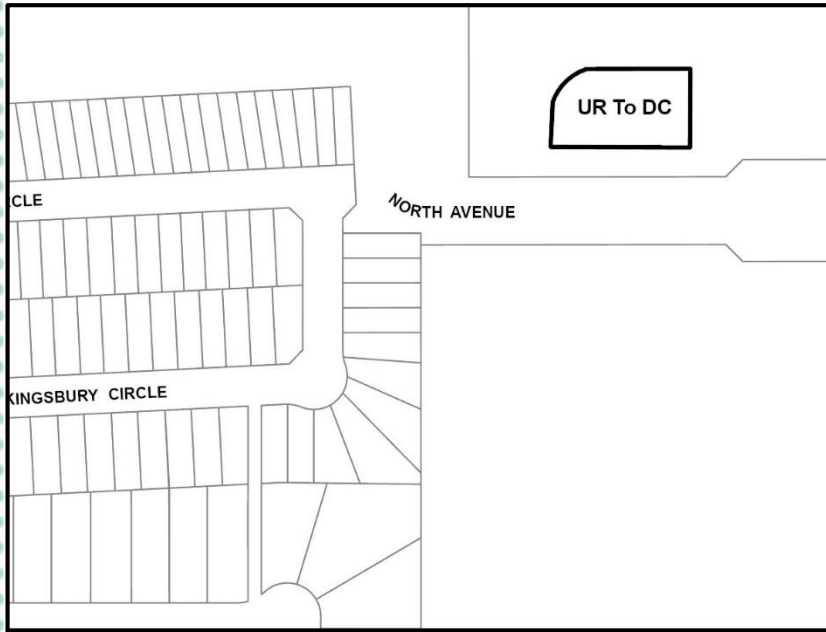


Revised Amendment
Area: 0.21 ha





Proposed Amendment



Legal Description:

Lot 4, Plan 4743RS

Amendment Area: 0.21 ha

Proposed amendment

From: UR – Urban Reserve

To: DC.14 Westwind Direct Control District



3rd Reading

C-1213-22

Questions & Comments

